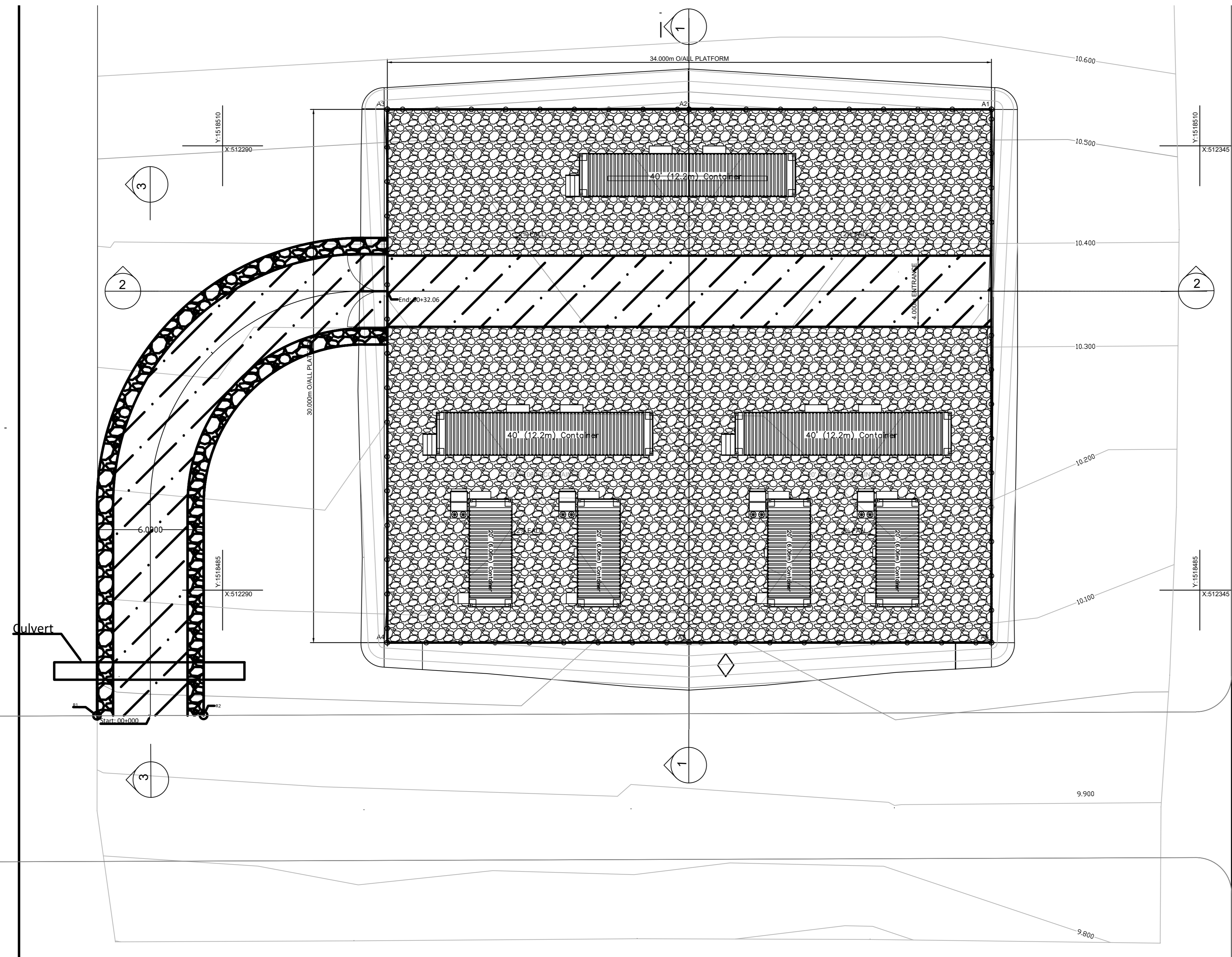


BOUNDARY PEG	EASTING	NORTHING	ELEVATION
A1	512.333.2896	1.518.512.0490	10.960
A2	512.316.2509	1.518.512.0490	11.300
A3	512.299.2896	1.518.512.0490	10.960
A4	512.299.2896	1.518.482.0490	10.460
A5	512.316.2513	1.518.482.0490	10.800
A6	512.333.2896	1.518.482.0490	10.459

TOTAL AREA: 1020 SQ. m. (10,980 SQ. ft.)

LEGEND			
	FENCE		
	MACADAM SURFACE		
	GRAVEL SURFACE		

BOUNDARY PEG	EASTING	NORTHING	ELEVATION
R1	512.282.9324	1.518.477.9336	Match Existing
R2	512.316.2509	1.518.512.0490	Match Existing



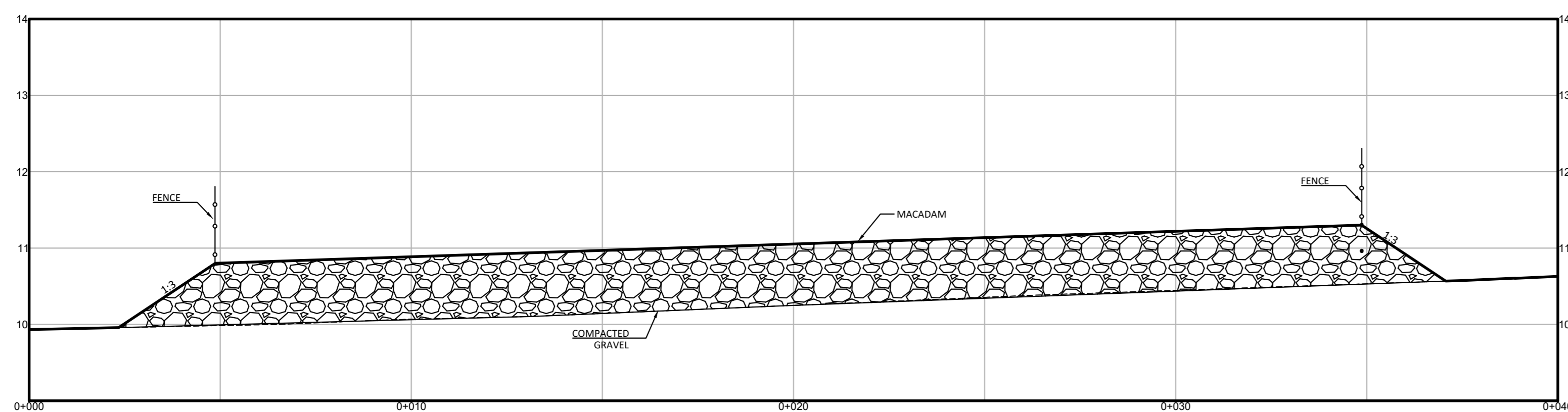
PLAN  
SCALE: 1:150



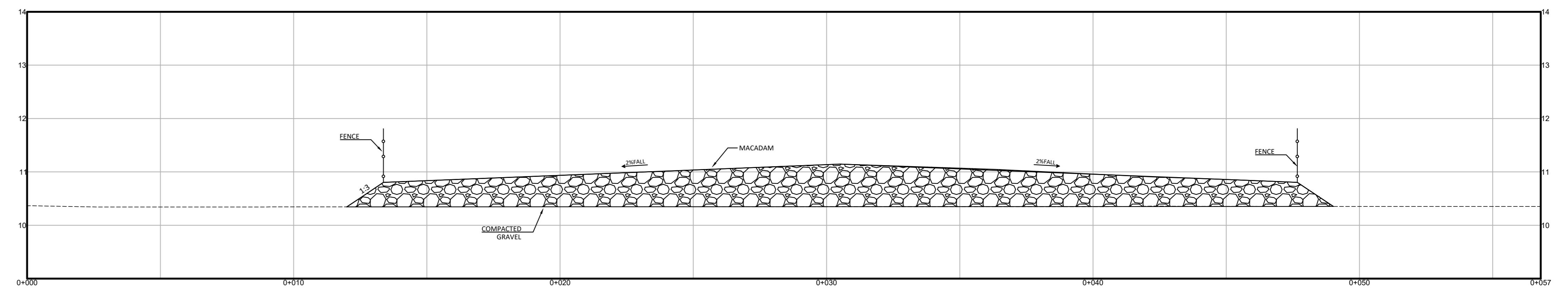
KEYPLAN  
SCALE: 1:2000

NOTES:

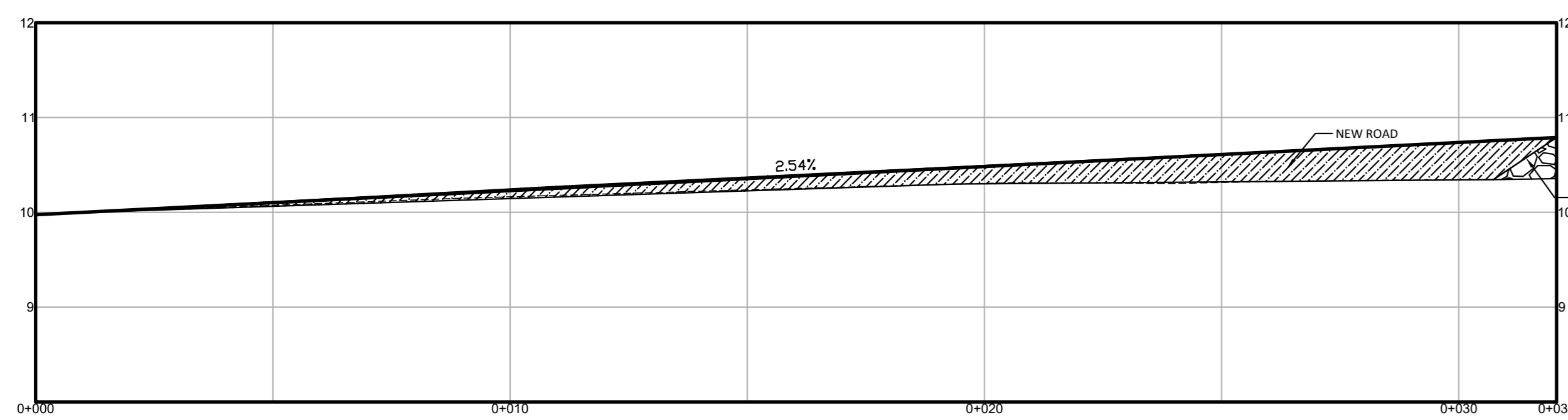
- 1 - THE CONTRACTOR SHALL VALIDATE ALL EXISTING LEVEL ON THE FIELD PRIOR TO CONSTRUCTION.
- 2 - ALL EXISTING INFRASTRUCTURE TO BE SURVEYED AND PROTECT. CONTRACTOR IS RESPONSIBLE OF THE SURROUNDING INFRASTRUCTURE UNTIL FINAL COMPLETION OF THE WORK IS PROVIDED AND ACCEPTED.
- 3 - THE CONTRACTOR SHALL PROTECT THE PLATFORM FROM FUTURE EROSION.
- 4 - CONTRACTOR SHALL BUILD A DIVERSION DITCH AROUND THE PLATFORM TO MAINTAIN THE EXISTING DRAINAGE OF THE SOLAR FARM.
- 5 - GENERAL LAYOUT FOR INFORMATION ONLY. CONTRACTOR CAN PROVIDE A NEW LAYOUT FOR THE PROPOSED INSTALLATION.
- 6 - CONTRACTOR CAN OPTIMIZE THE BACKFILL MATERIAL IF NECESSARY.



1 PROFILE  
SCALE HOR: 1:100  
VER: 1:50



2 PROFILE  
SCALE HOR: 1:100  
VER: 1:50



3 ACCESS PROFILE  
SCALE HOR: 1:100  
VER: 1:50

DRAWING No.		DRAWING TITLE		REFERENCE DRAWINGS		A0 REGISTERED PROFESSIONAL		THIS DRAWING WAS PREPARED FOR THE EXCLUSIVE USE OF (NAME OF CLIENT) CLIENT AND IS ISSUED PURSUANT TO THE RELEVANT AGREEMENT BETWEEN CLIENT AND HATCH LTD. ("HATCH"). UNLESS OTHERWISE AGREED A WRITING REVISED OR SPECIFIED BY THE DRAWING, HATCH DOES NOT ACCEPT AND DISCLAIMS ANY AND ALL LIABILITY OF RESPONSIBILITY REGARDING FROM ANY USE OF THIS DRAWING IN ANY THIRD PARTY DRAWING OR FOR ANY OTHER PURPOSES OF THIS DRAWING BY CLIENT, AND BY THIS DRAWING IS CONFIDENTIAL AND ALL INTELLECTUAL PROPERTY RIGHTS RESERVED OR REFERENCED IN THIS DRAWING REMAIN THE PROPERTY OF HATCH.					
								DRAFTSPERSON: S LABUSCHAGNE NR DESIGNER: M PARISEAU NR CHECKER: DESIGN COORD.: M PARISEAU RESP. ENG.: LEAD DISC. ENG.: J ZULIANI ENG. MANAGER: J ZULIANI PROJ. MANAGER: D ANDERS		LUCELEC BESS PROJECT			
								B CLIENT REVIEW No. DESCRIPTION BY CHK'D DATE		SITE LAYOUT AND CIVIL WORK			
								DRAWING APPROVAL STATUS:		SCALE DWG. No. H366562-0000-220-260-0001			
								REVISIONS		REV B			